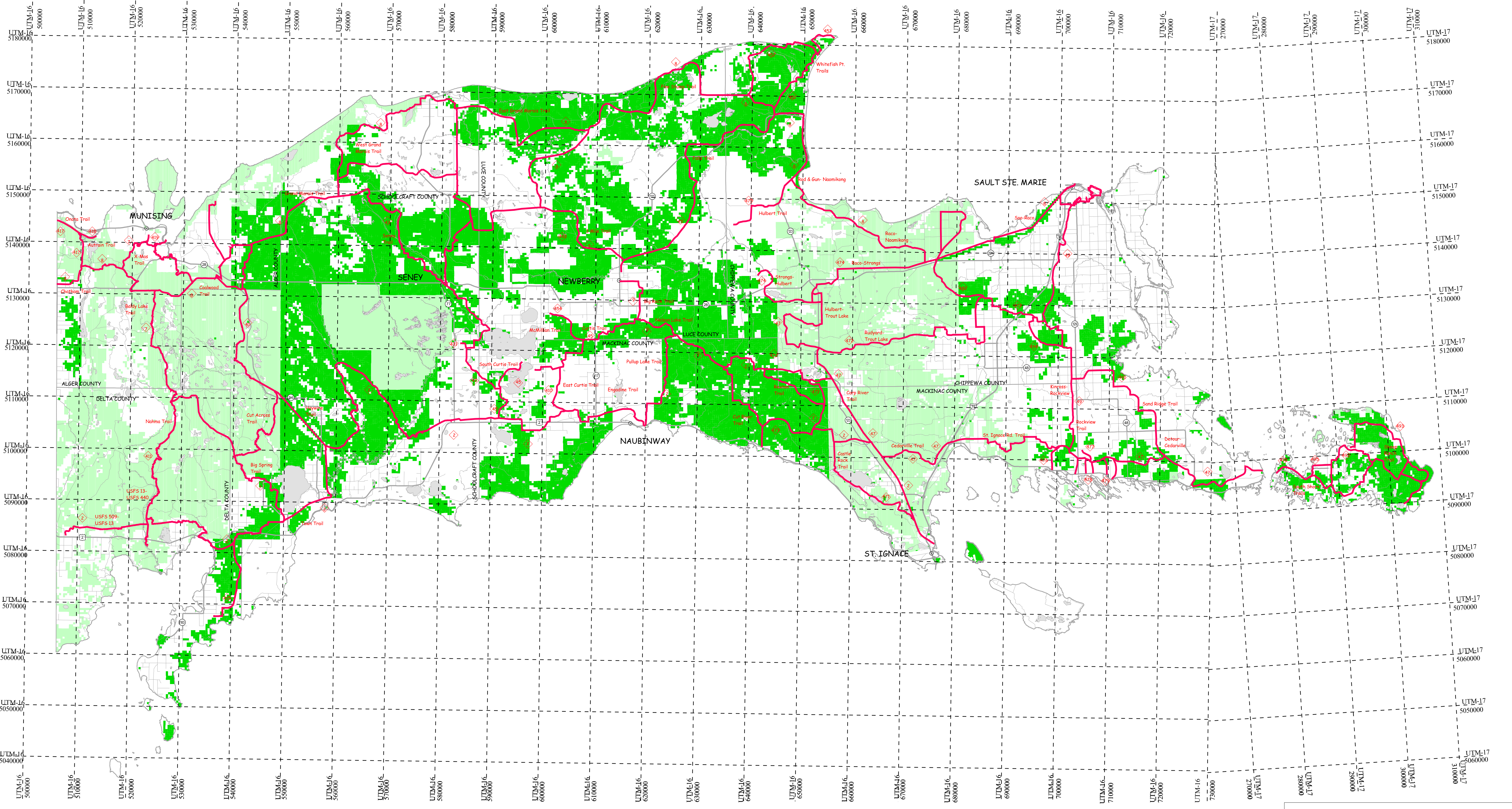



EASTERN UPPER PENINSULA SNOWMOBILE TRAILS









SOURCE


 MICHIGAN DEPARTMENT OF NATURAL RESOURCES
FOREST, MINERAL AND FIRE MANAGEMENT DIVISION


Michigan Resource Information System
Part 609, Resource Inventory, of the Natural Resource and
Environmental Protection Act, 1994 PA 451, as amended



MICHIGAN SNOWMOBILE TRAILS

-  Snowmobile Trails
-  Trail Markers
-  Staging/Parking Areas
-  Eastern UP Boundary
-  Federal Land
-  State Land



 3 0 3 6 Miles